



TABELLA TEMPI - KTS. 75



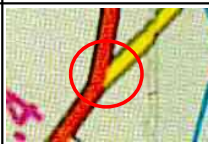











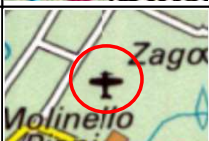
CP	Sketch	Description	Time to Next CP	Passing Time CP
T/O		APT LUGO DECOLLO	0:00:00	0:00:00
SP		SOTTOPASSO R.V. 256° - NM. 4,98 DA T/O ABBUONO 120"	0:06:02	0:06:02
CP01		DIRAMAZIONE AD Y NAVIGAZIONE PANORAMICA SEGUIRE SS 610 R.V. 029° 6,45 NM.	0:05:11	0:11:13
CP02		PONTE SU FERROVIA RV. 350° - NM. 10,15 DA COORD. 44°30'N - 11°50'E	0:09:34	0:20:47
CP03		STAZIONE FERROVIARIA R.V. 017° - NM. 7,05 DA CP02	0:05:21	0:26:08
CP04		INCROCIO: R.V. 357° - NM. 10,15 DA CP03 NAVIGAZIONE AD ARCO SENSO ORARIO CENT. ARCO R.V. 047° KM. 14,83 DA CP03	0:08:45	0:34:53
CP05		INCROCIO a T R.V. 047° - NM. 3,41 DA COORD. 45°00'N - 12°00'E	0:08:59	0:43:52
CP06		PONTE R.V. 325° - NM. 7,22 DA COORD. 44°50'N - 12°20'E	0:07:55	0:51:47
CP07		INCROCIO a Y: R.V. 181° DA CP06 - INTERZ. R.V. 249° DA COORD. 44°50'N - 12°20'E NAVIGAZIONE AD ARCO SENSO ORARIO CENTRO ARCO R.V. 300° - NM. 7,40 DA CP07	0:06:04	0:57:51
CP08		PONTE SU STRADA GIALLA INTERSEZIONE R.V. 078° DA CP02 - R.V. 107° DA CP03	0:05:34	1:03:25
CP09		PONTE R.V. 068° - NM. 11,45 DA CP01	0:08:27	1:11:52



TABELLA TEMPI - KTS. 75				
CP	Sketch	Description	Time to Next CP	Passing Time CP
CP10		INCROCIO a T R.V. 355° - KM. 20,40 DA AEROPORTO di RAVENNA - LIDR -	0:04:57	1:16:49
CP11		INCROCIO STRADA ROSSA / GIALLA R.V. 343° DA RAVENNA AEROPORTO NM. 8,16 DA CP9	0:04:36	1:21:25
FP		SVINCOLO AUTOSTRADALE R.V. 125° - NM. 8,04 DA CP1	0:07:59	1:29:24
LDG		LUGO - LIDG	0:03:55	1:33:19
	CONSEGNA BUSTA	<u>TEMPO MASSIMO PER CONSEGNA BUSTA:</u>	0:15:00	1:48:19